



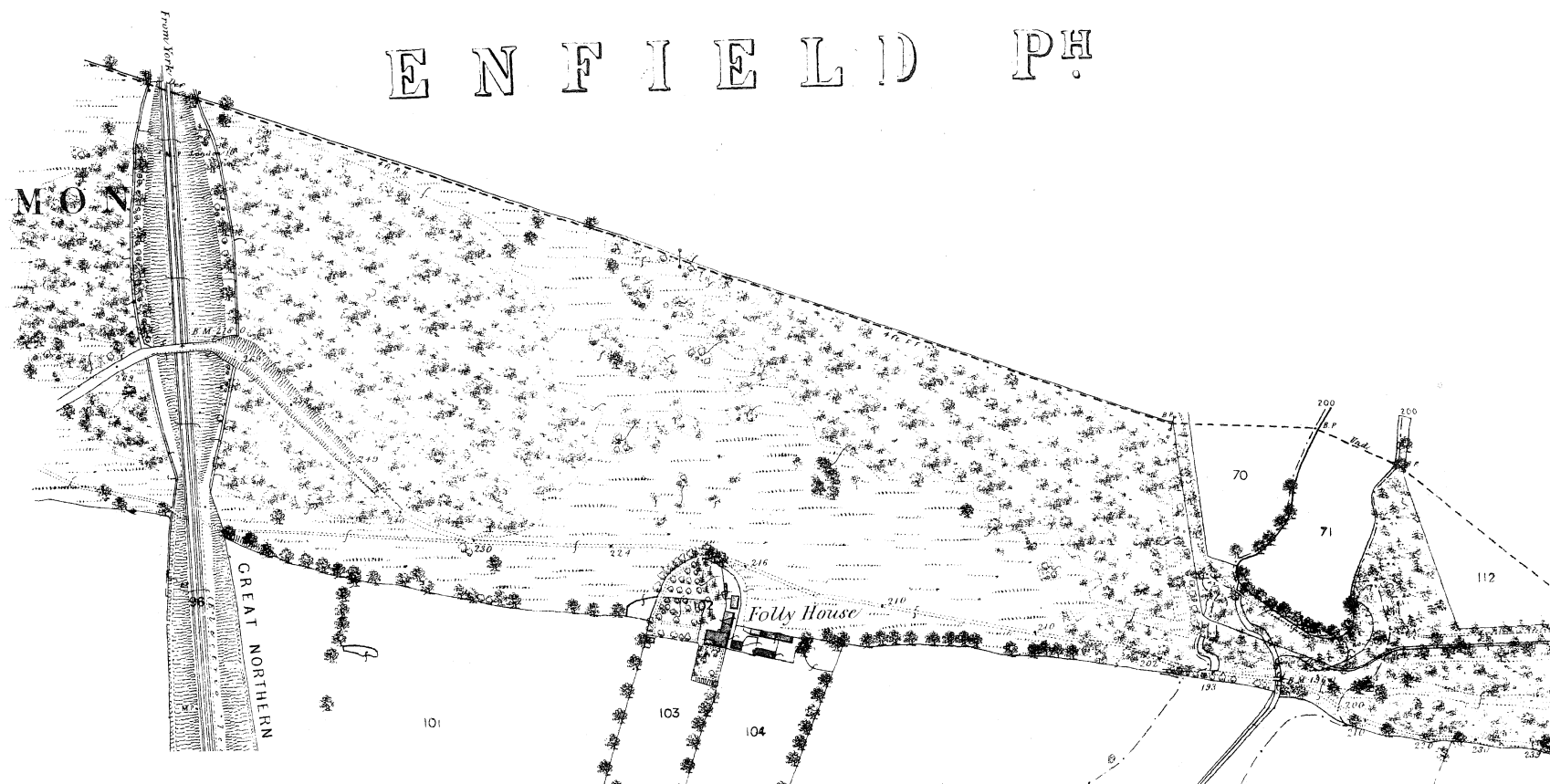
Monken Hadley Common (Central)

1865 – 2023





ENFIELD PH



Monken Hadley Common Central) 1865

Source: OS Middlesex Sheet VI. 4. First Edition 1866
(Surveyed 1865, Published 1866)

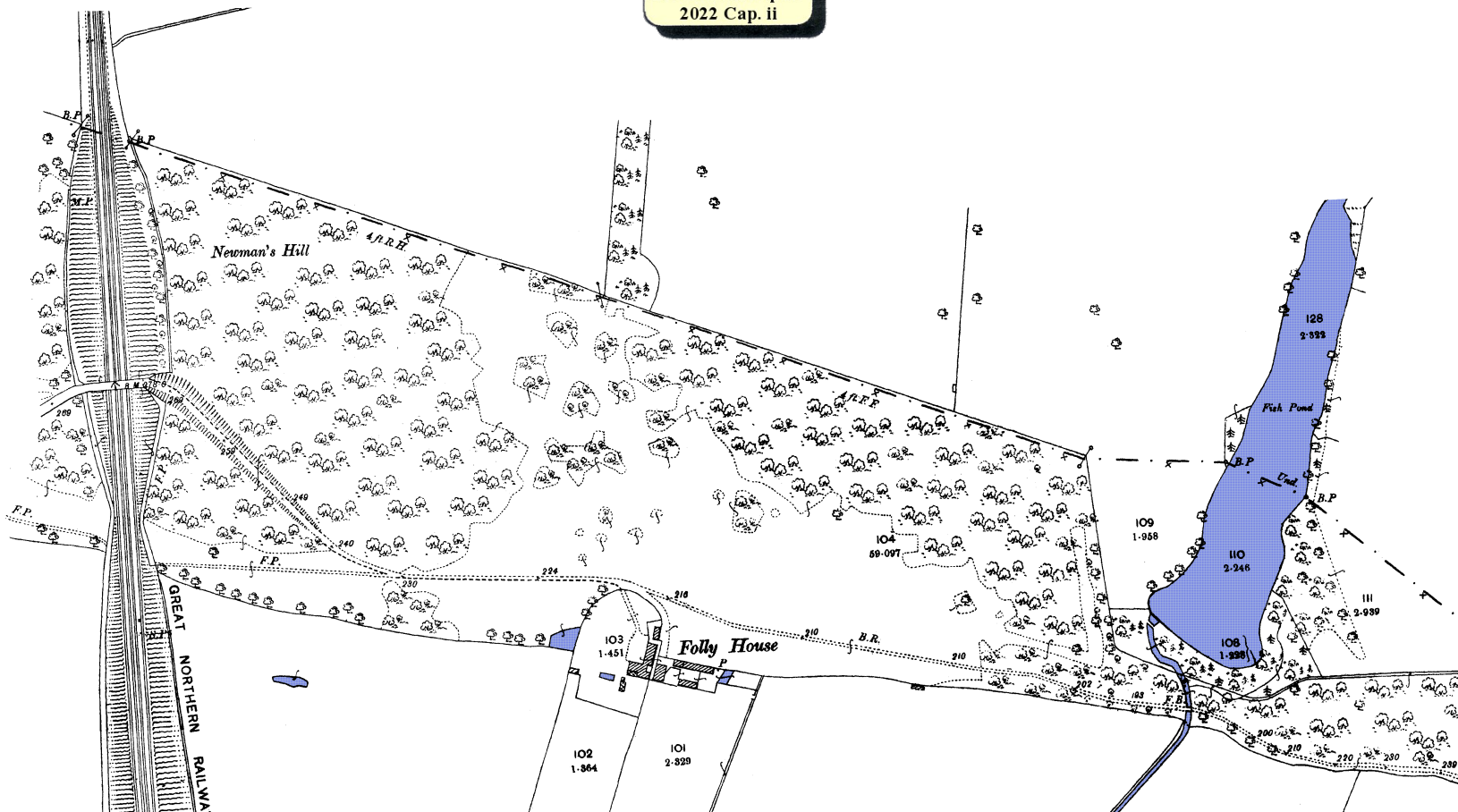
Original Scale: 1:2,500 "being 25.344 inches to a Statute Mile"
Re-scaled to 1:5,000 and re-aligned to modern grid north

0 100 200 300 400 metres
Scale 1:5,000 when printed from Adobe Reader using "Page Scaling: None"



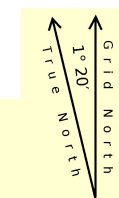
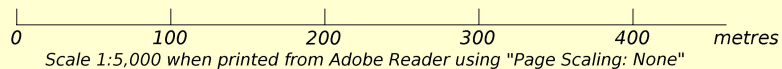
Diagrammatic
only

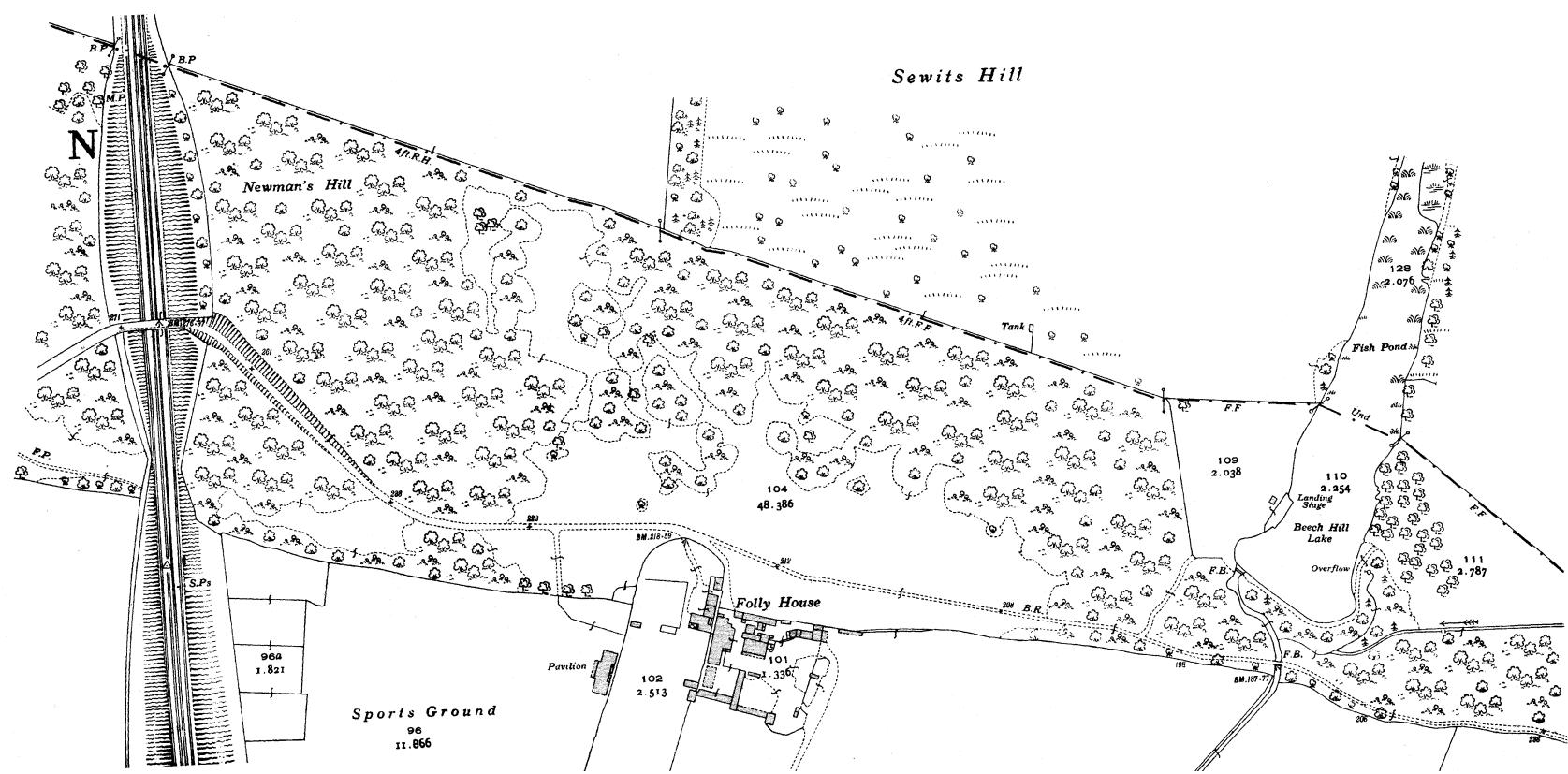

Les Bedford, 2023



Monken Hadley Common (Central) 1895

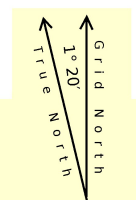
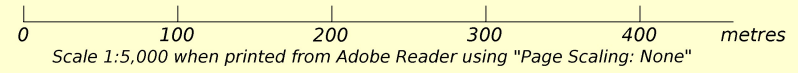
Source: OS Middlesex Sheet VI. 4. Second Edition 1898
 (Surveyed 1865, Revised 1895, Published 1898)
 Original Scale: 1:2,500 "being 25.344 inches to a Statute Mile"
 Re-scaled to 1:5,000 and re-aligned to modern grid north
 Water features shown in blue on original OS map

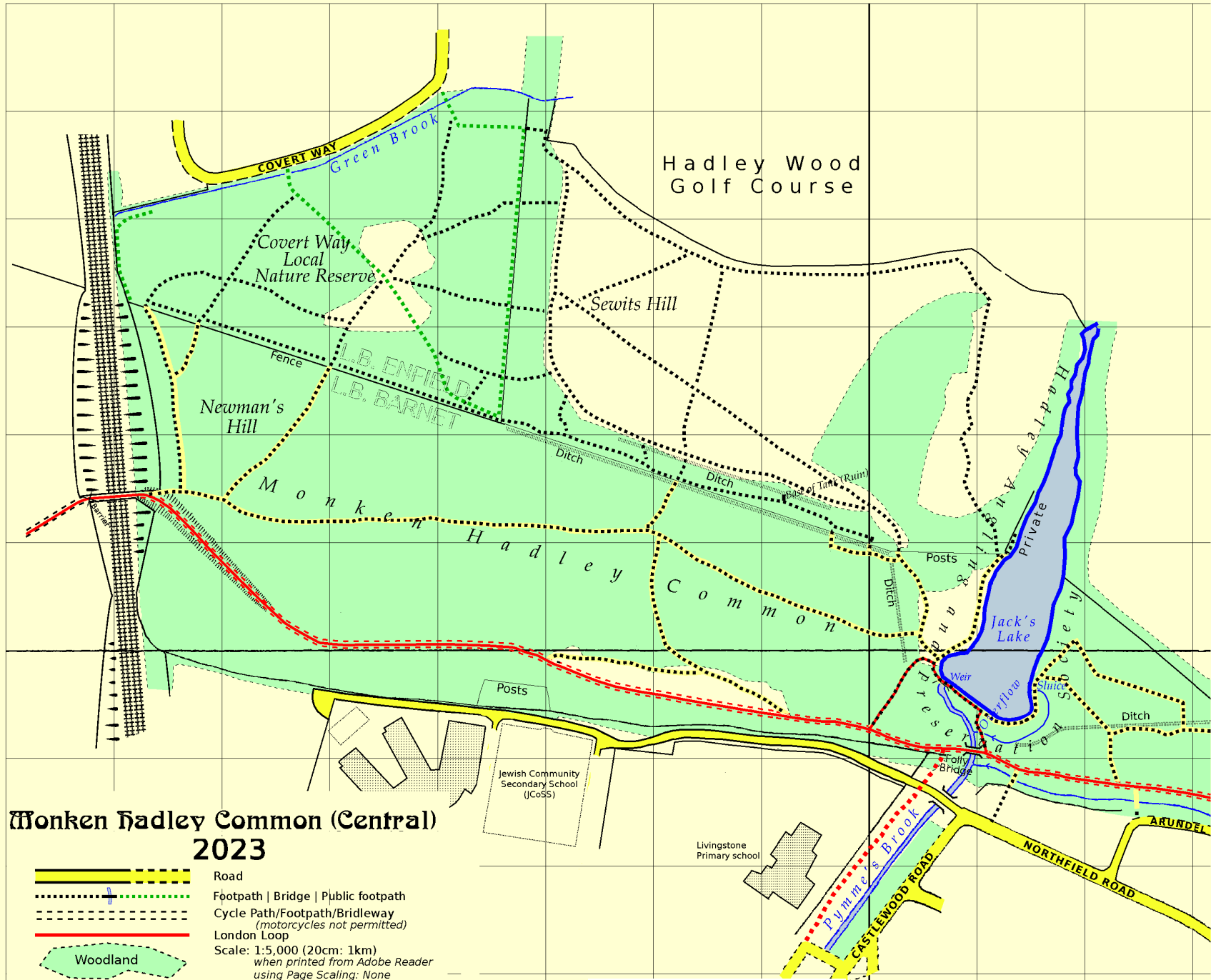




Monken Hadley Common (Central) 1935

Source: OS Middlesex Sheet VI. 4. "Revision of 1935"
 (Surveyed 1865, Revised 1935, Published 1937)
 Original Scale: 1:2,500 "being 25.344 inches to a Statute Mile"
 Re-scaled to 1:5,000 and re-aligned to modern grid north





**Monken Hadley Common (Central)
2023**

- Road
 - Footpath | Bridge | Public footpath
 - Cycle Path/Footpath/Bridleway (motorcycles not permitted)
 - London Loop
 - Woodland
- Scale: 1:5,000 (20cm: 1km)
when printed from Adobe Reader
using Page Scaling: None

This plan does not purport to show the legal boundaries of the Common